

USING CADASTRAL TO FIND YOUR GEOCODE FOR THE MONTANA PROPERTY TAX REBATE



In this step-by-step tutorial, we will show you how to both find the geocode for your principal residence and use it to claim your Montana Property Tax Rebate.

A **geocode** is a 17-digit code that identifies your principal residence. By law, you must include your principal residence's geocode on your property tax rebate claim. Without the geocode, we can't identify your principal residence and won't be able to process your claim.

Your geocode is available on Montana Cadastral. Cadastral is a database maintained by the Montana State Library. It allows the public to view information about public and private land ownership in Montana, including your geocode.

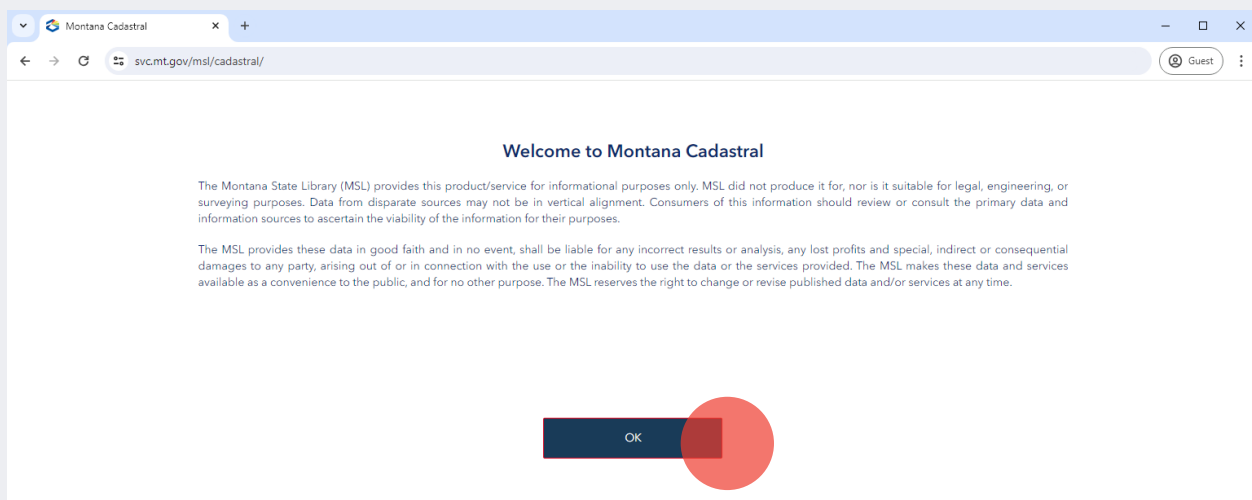
So let's get started!

1

Navigate to cadastral.mt.gov

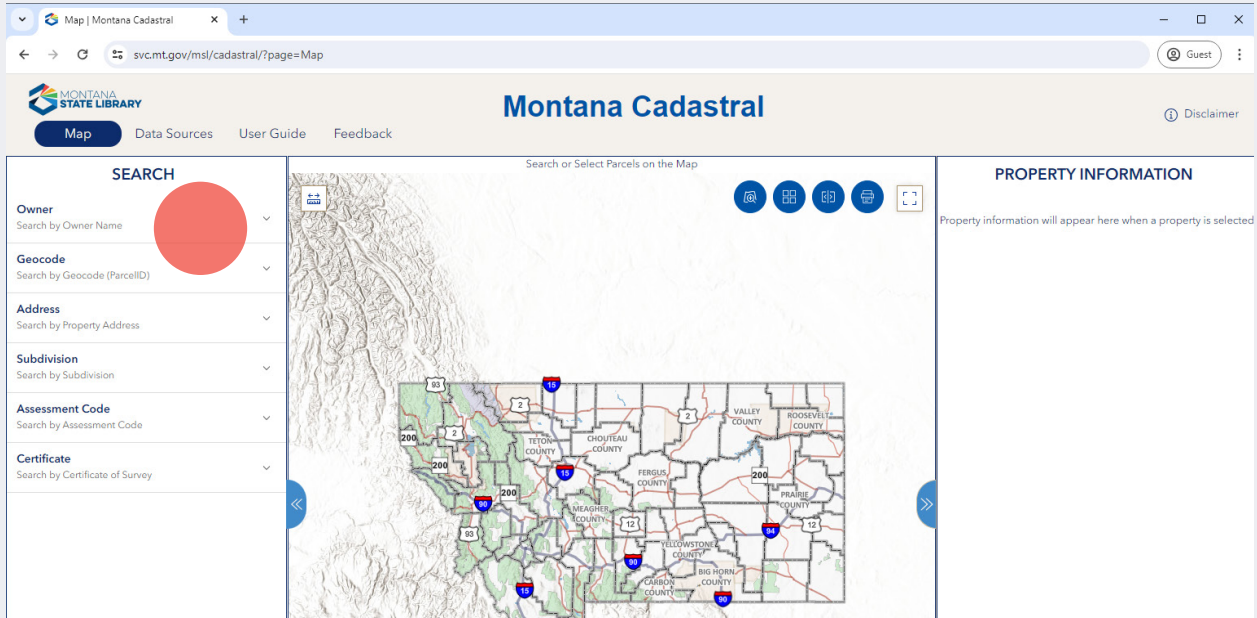
2

Click "OK" on the Montana Cadastral page.



3

Click "Owner" under SEARCH.



4

Select your county from the drop-down menu.



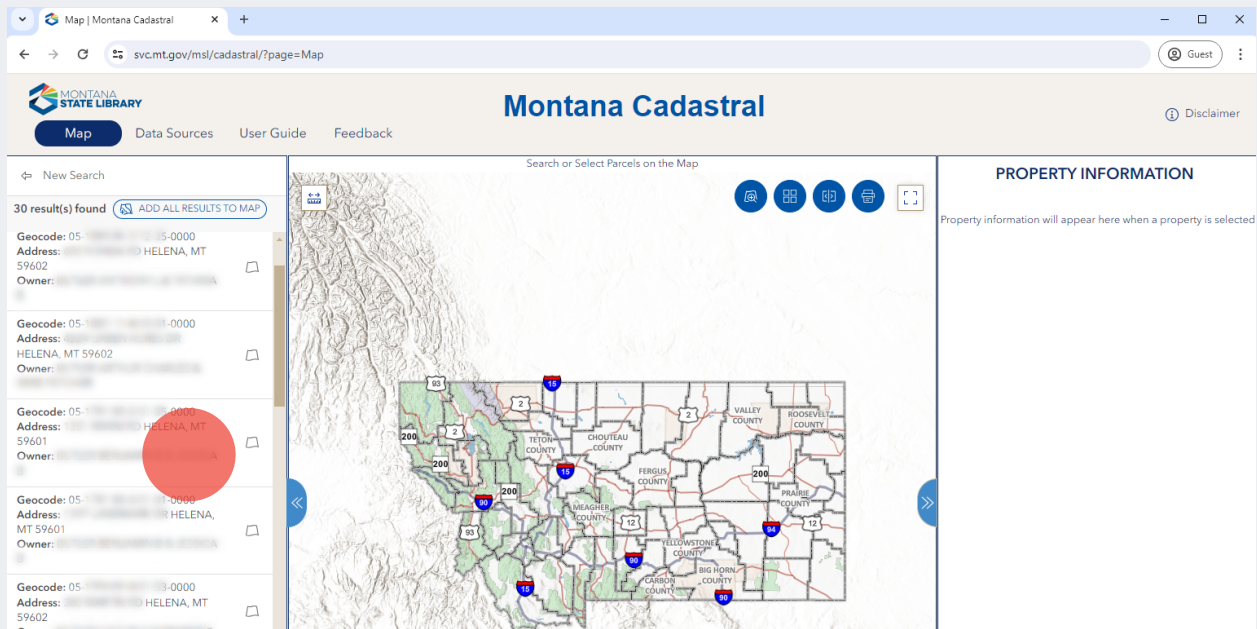
5

Enter your last name in the "Owner Name" field and click "SEARCH" button field.



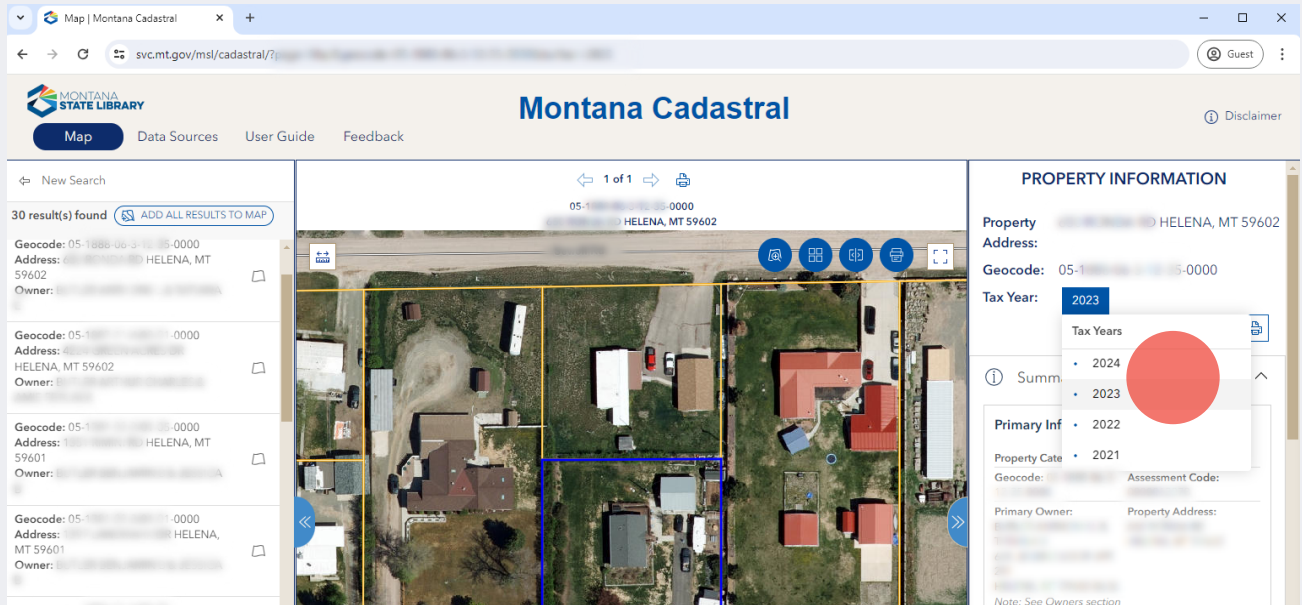
6

Select your property from the search results.



7

When you see your property information, select "Tax Year 2023" on the right hand side of the page.



8

Your geocode for your principal residence is a 17-digit code that can be found under the Property Information section.

You can copy and paste your geocode onto your property tax rebate claim form if filing online. If you're filing a paper form, enter the geocode exactly as it appears in the Property Information section.

